

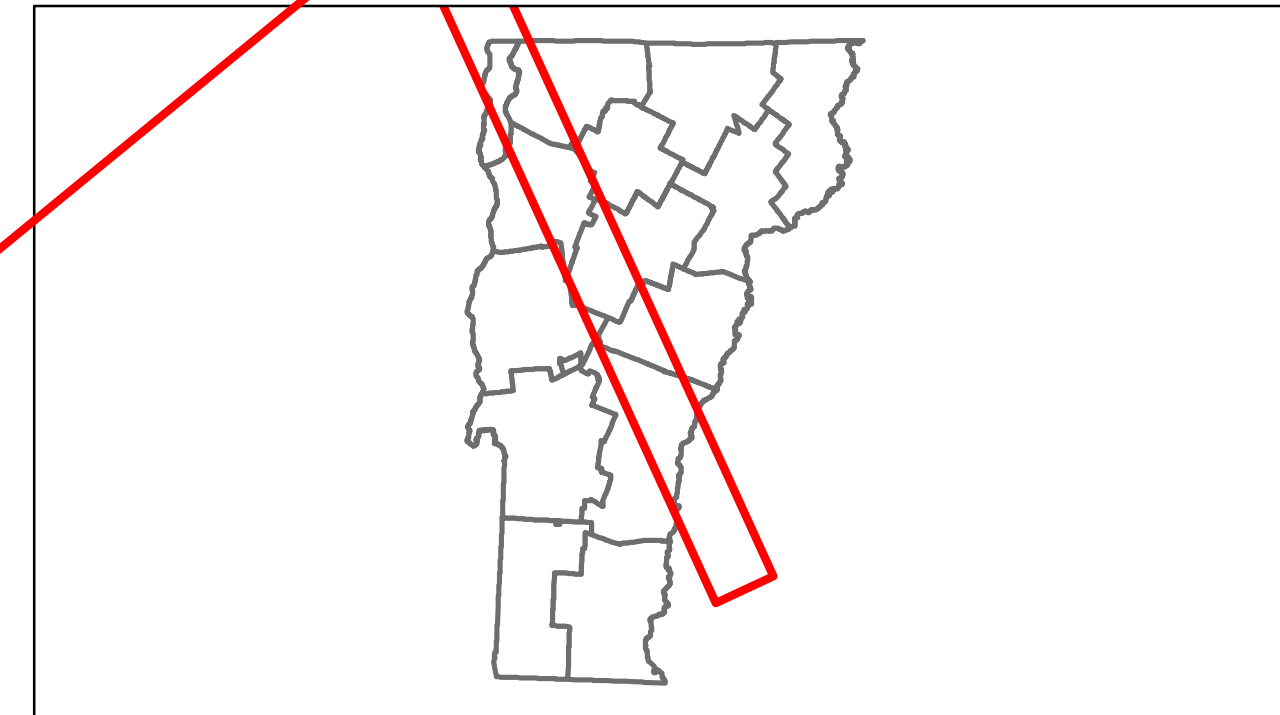


# Route Log Progress Chart

**DRAFT**

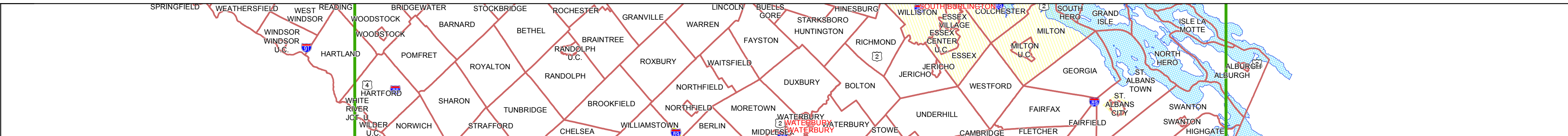
Please Note: Errors and Omissions May Exist.  
Contact the VTrans Mapping Unit with questions or concerns.

DISTRICT	TOWN	ROUTE
	[u'I089-0000S']	I-89



**Base Map**

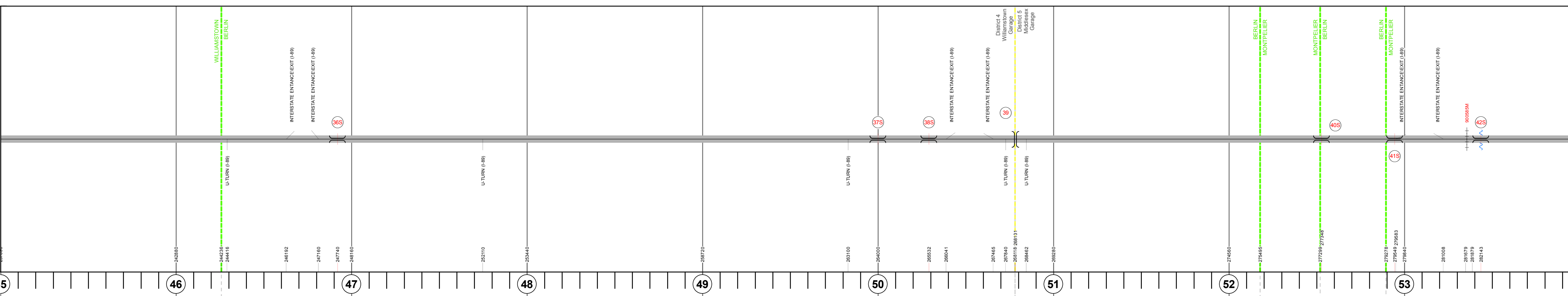
1 in = 7.8 miles



**Stick Diagram**

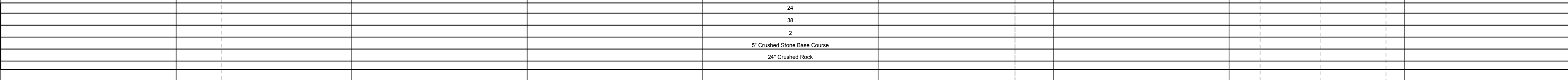
- Primary Structures
- Secondary Structures
- Stations (Feet)
- Railroad Crossings
- Divided State Highway
- State Highway
- Divided Class 1 Town Highway
- Class 1 Town Highway
- Town Boundary
- District Boundaries
- State/Town Highway Change
- Divided Highway Limits
- Ghost Section Boundary
- Streams

Scale: 1in = 2000 FEET




**Road Widths**


Travellane  
Roadway  
Lane Count  
Base  
Subbase



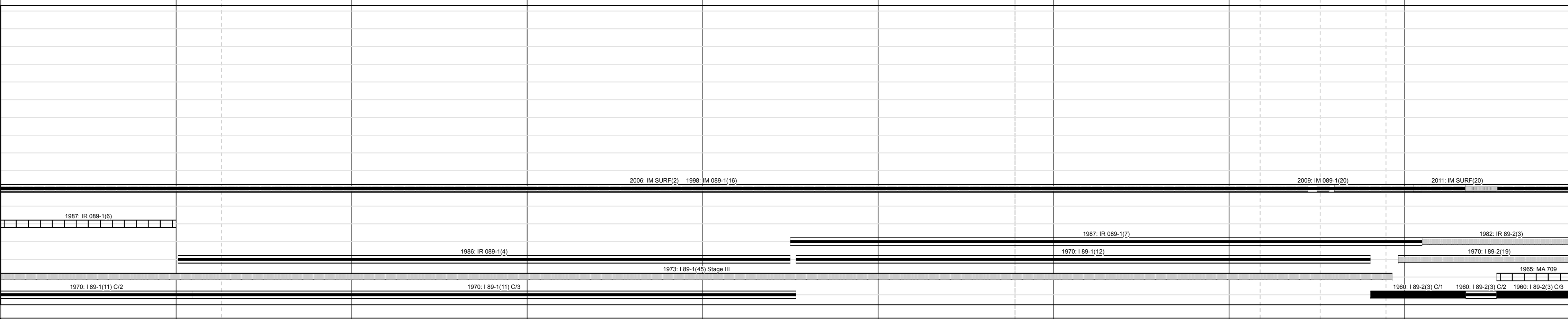
**Curves**



**Grades**



**Historic Projects**



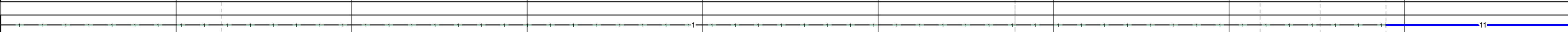
**Maintenance Garage**




**Traffic Counters**



**Functional Class**




**Speed Zone**



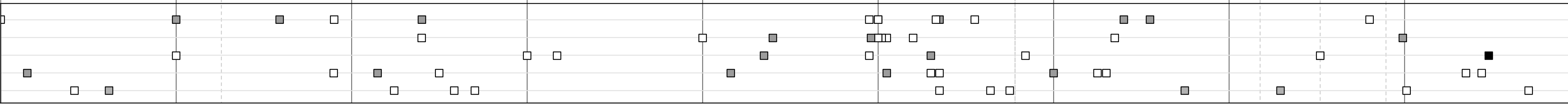
**AADT Counts**

2012  
2011  
2010  
2009  
2008



**Crash Locations**

2012  
2011  
2010  
2009  
2008



**DESCRIPTION BLOCK**

**Bridge 36S:**  
Stringer/multi-beam or girder - 1970  
Structure No. 200089036S12032  
Length: 174'  
Width: 39.6'  
Under Clearance: 14.08'  
Facility Carried: I 00089 ML  
Bridge Type: 2 SPN CONT STEEL BM  
Features Intersected: I 89 OVER VT 63  
Surface: Bituminous  
Maintenance/Ownership: State

**Bridge 37S:**  
Stringer/multi-beam or girder - 1970  
Structure No. 200089037S12032  
Length: 122'  
Width: 38.0'  
Under Clearance: 14.33'  
Facility Carried: I 00089 ML  
Bridge Type: WELDED PLATE GIRDER  
Features Intersected: I 89 OVER TH NO 40  
Surface: Bituminous  
Maintenance/Ownership: State

**Bridge 38S:**  
Stringer/multi-beam or girder - 1970  
Structure No. 200089038S12032  
Length: 174'  
Width: 47.0'  
Under Clearance: 14.75'  
Facility Carried: I 00089 ML  
Bridge Type: 2 SPN CONT STEEL BM  
Features Intersected: I 89 OVER VT 62  
Surface: Bituminous  
Maintenance/Ownership: State

**Bridge 39:**  
Stringer/multi-beam or girder - 1970  
Structure No. 2012030D3912031  
Length: 230'  
Height: 0.0'  
Weight Limit: 0  
Facility Carried: TR 00018  
Bridge Type: 2SPN CONT WLD PLT GI  
Features Intersected: I 89 UNDER TH NO 18  
Maintenance/Ownership: State

**Bridge 40S:**  
Stringer/multi-beam or girder - 1970  
Structure No. 200089040S12032  
Length: 449'  
Width: 39.0'  
Under Clearance: 64.0'  
Facility Carried: I 00089 ML  
Bridge Type: 3SPN WELDED PLT GIRD  
Features Intersected: I 89 OVER VT 12  
Maintenance/Ownership: State

**Bridge 41S:**  
Stringer/multi-beam or girder - 1960  
Structure No. 200089041S12112  
Length: 153'  
Width: 42.0'  
Under Clearance: 14.25'  
Facility Carried: I 00089 ML  
Bridge Type: 3 SPAN STEEL BEAM  
Features Intersected: I 89 OVER MONT. S.H.  
Surface: Bituminous  
Maintenance/Ownership: State

**Bridge 42S:**  
Stringer/multi-beam or girder - 1960  
Structure No. 200089042S12112  
Length: 955'  
Width: 31.5'  
Under Clearance: 22.0'  
Facility Carried: I 00089 ML  
Bridge Type: 13 SPN STEEL BEAM  
Features Intersected: I 89 OVER US2 WR WCRR  
Surface: Bituminous  
Maintenance/Ownership: State

<p><b>Historic Projects</b></p> <ul style="list-style-type: none"> <li>Retreatment</li> <li>Resurface</li> <li>Unknown</li> <li>Bituminous Mix</li> <li>Skimny Mix</li> <li>Bituminous Seal</li> <li>Gravel</li> <li>Surface Treated Gravel</li> <li>Plant Mix</li> <li>Reclaimed Base and Bituminous Concrete</li> <li>Concrete</li> </ul>	<p><b>Functional Class</b></p> <ul style="list-style-type: none"> <li>1</li> <li>2</li> <li>3</li> <li>4</li> <li>5</li> <li>6</li> <li>7</li> <li>8</li> <li>9</li> <li>10</li> <li>11</li> <li>12</li> <li>13</li> <li>14</li> <li>15</li> <li>16</li> <li>17</li> <li>18</li> <li>19</li> </ul> <p><b>Speed Zones</b></p> <ul style="list-style-type: none"> <li>25</li> <li>30</li> <li>35</li> <li>40</li> <li>45</li> <li>50</li> <li>55</li> <li>60</li> <li>65</li> </ul>	<p><b>Curves</b></p> <ul style="list-style-type: none"> <li>curve left</li> <li>curve right</li> </ul> <p><b>Grades</b></p> <ul style="list-style-type: none"> <li>grade up</li> <li>grade down</li> </ul>	<p><b>Road Widths</b></p> <p>(ft)</p>	<p><b>Traffic Counters</b></p> <p>(counter ID)</p>	<p><b>AADT</b></p> <p>(count)</p>	<p><b>Crash Locations</b></p> <ul style="list-style-type: none"> <li>Fatal</li> <li>Injury</li> <li>Property Damage Only</li> <li>Unknown Crash Type</li> </ul>	<p><b>Mileage by Functional Class By Sheet</b></p> <table border="1"> <tr> <td>89-1</td> <td>1 - Rural - Principal Arterial - Interstate</td> <td>7.894</td> </tr> <tr> <td>89-2</td> <td>11 - Urban - Principal Arterial - Interstate</td> <td>1.106</td> </tr> <tr> <td colspan="2"><b>Total Mileage:</b></td> <td><b>9.000 mi</b></td> </tr> </table>	89-1	1 - Rural - Principal Arterial - Interstate	7.894	89-2	11 - Urban - Principal Arterial - Interstate	1.106	<b>Total Mileage:</b>		<b>9.000 mi</b>	<p><b>Mileage by Town By Sheet</b></p> <table border="1"> <tr> <td>[u'I089-0000S'] - I089-0000S</td> <td>9.0 of 130.254</td> </tr> <tr> <td colspan="2"><b>Total Mileage:</b></td> <td><b>9.0 mi</b></td> </tr> </table>	[u'I089-0000S'] - I089-0000S	9.0 of 130.254	<b>Total Mileage:</b>		<b>9.0 mi</b>	<p><b>DISTRICT</b></p>	<p><b>TOWN</b></p> <p>[u'I089-0000S']</p>	<p><b>Date:</b> 11/14/13</p>	<p><b>ROUTE</b></p> <p>I-89</p> <p>ETE mileage: 0.0 to 130.254</p>
89-1	1 - Rural - Principal Arterial - Interstate	7.894																								
89-2	11 - Urban - Principal Arterial - Interstate	1.106																								
<b>Total Mileage:</b>		<b>9.000 mi</b>																								
[u'I089-0000S'] - I089-0000S	9.0 of 130.254																									
<b>Total Mileage:</b>		<b>9.0 mi</b>																								
										<p><b>6 of 15</b></p> <p>TWN mileage: 45.0 to 54.0</p>	<p><b>ROUTE</b></p> <p>I-89</p>															

For More Information Contact - Vermont Agency of Transportation, Policy, Planning and Intermodal Development Division - Mapping Unit, 1 National Life Drive, Montpelier, VT 05633-5001 Telephone: 802-828-2600.